# ① Niagara to Hamilton Harbour

## HamBur Loop (see overview map 1-17)

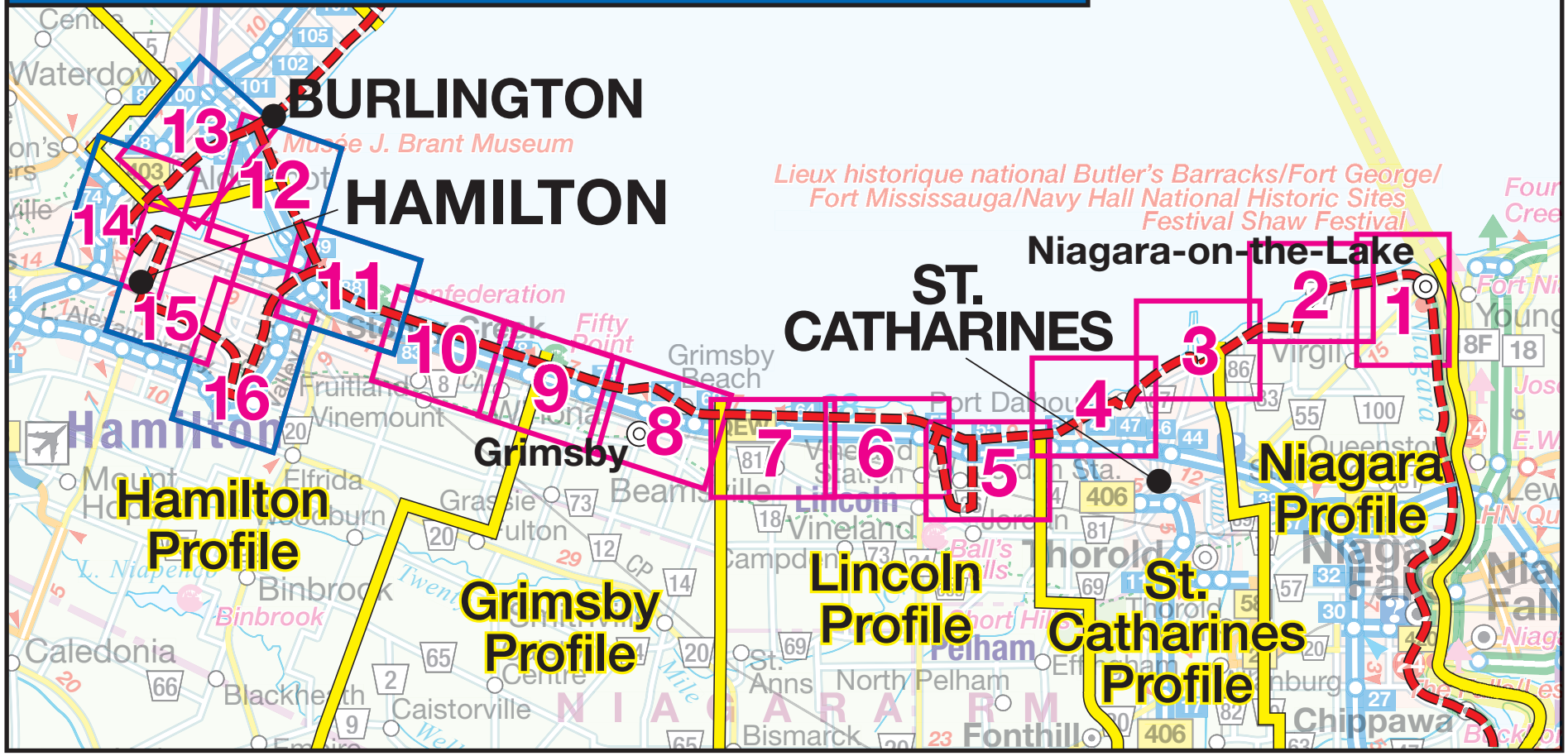


Great Lakes Waterfront Trail

www.waterfronttrail.org

Map 1-1: Niagara-on-the-Lake

Map 1 Trail Length: 8.2 km

www.waterfronttrail.org
Map updated January, 2017

See Ontario's Southwest Waterfront Trail Mapbook

LUCIDMAP
© Lucidmap Inc. 2018
Legend / Légende
Great Lakes Waterfront Trail / Sentier riverain
On-road / Sur la route
Off-road / Hors route
Connection / Liaison
Alerts / Alertes
2.0
Distance / Distance (km)
Other Connecting Trails / Autres sentiers de liaison
Park, Natural Area / Parc, Espace naturel
Cemetery / Cimetière
Hospital / Hôpital
Beach / Plage
Campground / Camping
Attraction / Attraction
Marina / Marina
Parking / Stationnement
Lookout / Vue panoramique
Shopping / Zone commerciale
Town Hall / Hôtel de ville
Information / Renseignements
Washrooms / W.-C.
N
Scale
0 .25 .5 km
LAKE / LAC ONTARIO
Four Mile Point
Rifle Range
Four Mile Pond
Niagara Shores Park
Department of National Defense
Two Mile Pond
Lagoon Rd
Newark Park
Niagara Lakeshore Cemetery
Peach Trees Executive Golf
Niven Rd
Lakeshore Rd
87
Firelane 1
Firelane 3
Firelane 5
Firelane 6
Firelane 8
Firelane 11
Busy road with narrow or no shoulders
Route achalandée avec accotements étroits ou inexistants
Wall Rd
Four Mile Creek
Niagara-on-the-Lake
Hunter Rd
Concession 4 Rd
55
Pillitteri Estates Winery
Caroline Cellars
East & West Line
Six Mile Creek
Irvine Rd
Townline Rd
Bike Lane
Voie cyclable
(Lambert Rd) Line 1
Concession 6 Rd
Hillebrand Estates Winery
Virgil
Index Map
Map Displayed #1–2
See Profile:
Niagara-on-the-Lake
Great Lakes Waterfront Trail
Four Mile Creek

1-3

1-1

www.waterfronttrail.org
Map updated January, 2017

www.waterfronttrail.org
Map updated January, 2017

Great Lakes Waterfront Trail
Scale
0 .25 .5 km
N
LAKE / LAC ONTARIO
(N Service Rd)
Marina Blvd
QEW
Beacon Harbourside Marina
Narrow to no shoulders
Accotements étroits ou inexistants
Narrow road
Route étroite
Narrow road with ditches
Route étroite avec fossés
Beacon Blvd
North Service Rd
South Service Rd
Exit 55
Sortie 55
Exit 51
Sortie 51
Charles Daley Park
Gregory Rd
Firelane 100
87
7th St
34
Louth
2nd Av Louth
Jordan Harbour
1st Av
2nd Av
21st St
Jordan Rd
To / vers Jordan Valley 4.2 km
15th St
13th St
Fairlane Rd
Eighteen Mile Pond
Sixteen Mile Pond
Fifteen Mile Pond
Gregory Rd
Honsberger Av
Lincoln
Bike Lane
Voie cyclable
CN
Jordan Station
Red Maple Av
Culp Rd
Up Hill
Montée
Kings Court Winery
19th St
Jordan Lions Park
77
4th Av
11th St
Narrow road, sharp turn
Route étroite, virage serré
Jordan
Vineland East
Jordan Museum of the Twenty
Main St
To / vers Balls Falls Conservation Area
26
Creek
Trillium Hill Winery
LUCIDMAP
© Lucidmap Inc. 2018
Legend / Légende
Great Lakes Waterfront Trail / Sentier riverain
On-road / Sur la route
Off-road / Hors route
Connection / Liaison
Alerts / Alertes
2.0 Distance / Distance (km)
Other Connecting Trails / Autres sentiers de liaison
Park, Natural Area / Parc, Espace naturel
Cemetery / Cimetière
Hospital / Hôpital
Beach / Plage
Campground / Camping
Attraction / Attraction
Marina / Marina
Parking / Stationnement
Lookout / Vue panoramique
Shopping / Zone commerciale
Town Hall / Hôtel de ville
Information / Renseignements
Washrooms / W.-C.
Index Map
Map Displayed #1–5
See Profile:
Lincoln
Jordan Station

1-6

1-4

LAKE / LAC ONTARIO
Great Lakes Waterfront Trail
Scale
0 .25 .5 km
N
Legend / Légende
Great Lakes Waterfront Trail / Sentier riverain
On-road / Sur la route
Off-road / Hors route
Connection / Liaison
Alerts / Alertes
2.0 Distance / Distance (km)
Other Connecting Trails / Autres sentiers de liaison
Park, Natural Area / Parc, Espace naturel
Cemetery / Cimetière
Hospital / Hôpital
Beach / Plage
Campground / Camping
Attraction / Attraction
Marina / Marina
Parking / Stationnement
Lookout / Vue panoramique
Shopping / Zone commerciale
Town Hall / Hôtel de ville
Information / Renseignements
Washrooms / W.-C.
Lakeside Dr
Lakeshore Rd
Verity La
Victoria Shores
Experimental Farm
Laurie Av
Victoria St
Dustan
Prudhommes
Bike Lane
Voie cyclable
Narrow to no shoulders
Accotements étroits ou inexistants
QEW
North Service Rd
South Service Rd
Exit/Sortie 57
Prudhomme Blvd (N Service Rd)
Marina Blvd
Tufford Rd
Merritt Rd
Maple Grove Rd
Cherry Av
Martin Rd
Greenlane Rd
Narrow road with ditches
Route étroite avec fossés
Lincoln
Prudhommes Creek
1st Av
24
John St
Vineland Station
21st St
2nd Av
Station St
CN
Malivoire Wine Company
Thomas and Vaughan Vintners
Vineland Estates
Stoney Ridge Cellars
Featherstone Winery
To Balls Falls Conservation Area
Lakeview Cellars Estate Winery
Willow Heights Winery
Claus Rd
Kacaba Vineyards
Vineland
23rd St
Culp Rd
Up Hill
Montée
Index Map
Map Displayed #1–6
See Profile:
Lincoln
Vineland
LUCIDMAP
© Lucidmap Inc. 2018

1-7

1-5

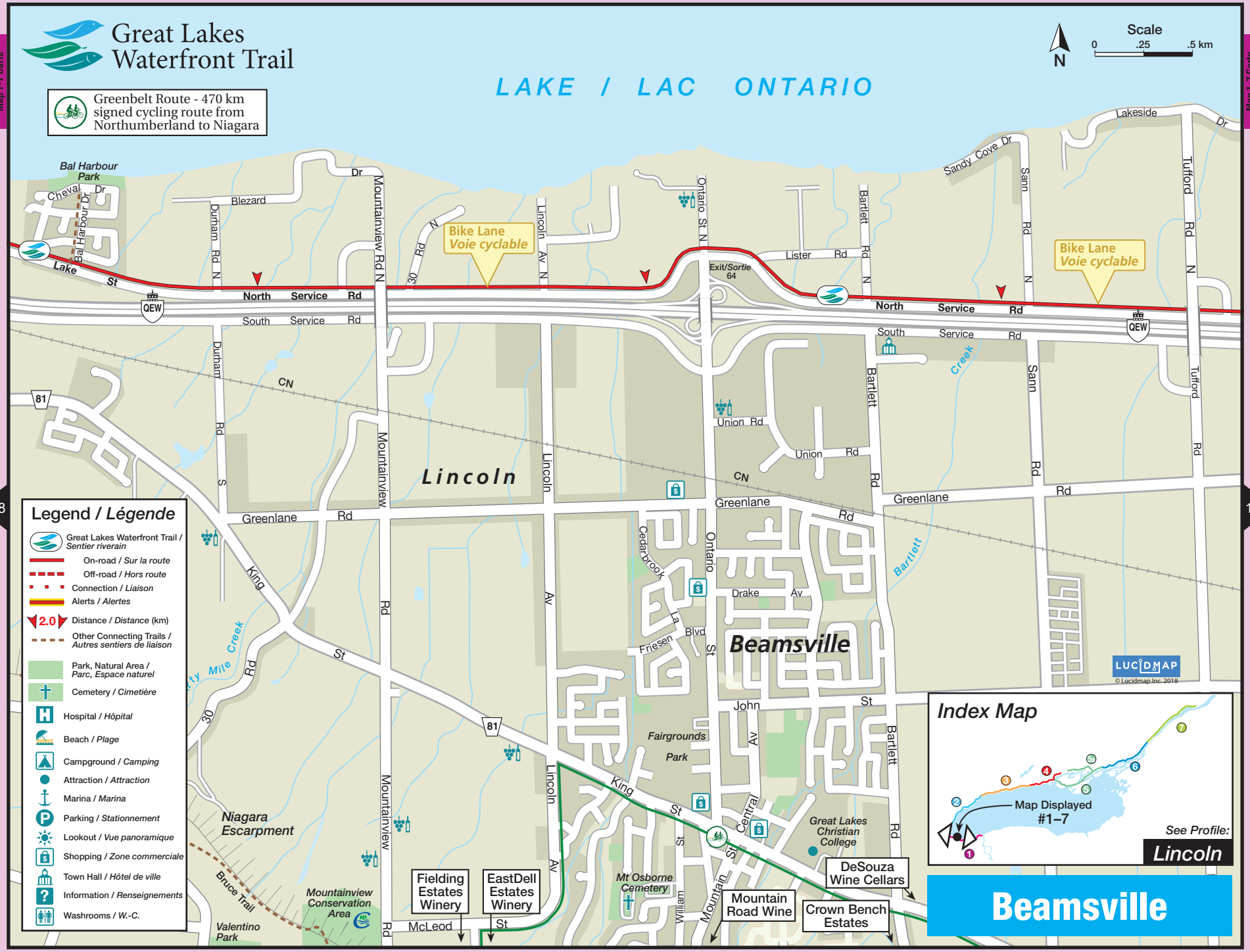
Great Lakes Waterfront Trail
Greenbelt Route - 470 km signed cycling route from Northumberland to Niagara
LAKE / LAC ONTARIO
N
Scale
0 .25 .5 km
Bal Harbour Park
Lake St
North Service Rd
South Service Rd
QEW
Bike Lane
Voie cyclable
Exit/Sortie 64
Lincoln
Beamsville
Greenlane Rd
Union Rd
Lister Rd
Drake Av
John St
King St
Mountainview Rd N
Lincoln Av
Ontario St N
Bartlett Rd N
Sann Rd N
Tufford Rd N
Durham Rd N
Blezard Dr
Sandy Cove Dr
Lakeside Dr
CN
Creek
Bartlett Creek
Mile Creek
Cedarbrook La
Friesen Blvd
Fairgrounds Park
Mt Osborne Cemetery
Great Lakes Christian College
Niagara Escarpment
Bruce Trail
Mountainview Conservation Area
Valentino Park
McLeod St
Fielding Estates Winery
EastDell Estates Winery
Mountain Road Wine
Crown Bench Estates
DeSouza Wine Cellars
Legend / Légende
Great Lakes Waterfront Trail / Sentier riverain
On-road / Sur la route
Off-road / Hors route
Connection / Liaison
Alerts / Alertes
2.0 Distance / Distance (km)
Other Connecting Trails / Autres sentiers de liaison
Park, Natural Area / Parc, Espace naturel
Cemetery / Cimetière
Hospital / Hôpital
Beach / Plage
Campground / Camping
Attraction / Attraction
Marina / Marina
Parking / Stationnement
Lookout / Vue panoramique
Shopping / Zone commerciale
Town Hall / Hôtel de ville
Information / Renseignements
Washrooms / W.-C.
LUCIDMAP
© Lucidmap Inc. 2018
Index Map
Map Displayed #1–7
See Profile:
Lincoln
Beamsville

1-8

1-6

Scale
0 .25 .5 km
N
LUCIDMAP
© Lucidmap Inc. 2018
Greenbelt Route - 470 km signed cycling route from Northumberland to Niagara
LAKE / LAC ONTARIO
1812 Peace Garden
Pumphouse Historical Plaque
Grimsby Harbour
Forans Marina
Forty Mile Park
Grimsby Beach
Stairs - Access to water
Escalier - Accès à l'eau
Bal Harbour Park
Bike Lane
Voie cyclable
Nelles Lake Park
Grimsby
Lakeside
Lake St
Olive St
Princess Blvd
North Service Rd
South Service Rd
Exit 71
Sortie 71
Exit 68
Sortie 68
Connection to Bruce Trail
Clarke St
Queens Lawn Cemetery
Grimsby Museum
Carnegie St
Grimsby Art Gallery
Livingston Av
Main St
Elm St
Gibson St
Oak St
Mountain St
Grimsby Point
Beamer Falls
Conservation Area
Grimsby Mtn
Centennial Park
Dorchester Dr
Bruce Trail
Ridge Rd
Quarry Rd
Creek
Forty Mile
Town of Grimsby
Mountain Rd
Grimsby Mountain Cemetery
Great Lakes Waterfront Trail
Niagara Escarpment
Peninsula Ridge Estates Winery
CN
QEW
VIA
1-9
1-7
Legend / Légende
Great Lakes Waterfront Trail / Sentier riverain
On-road / Sur la route
Off-road / Hors route
Connection / Liaison
Alerts / Alertes
2.0 Distance / Distance (km)
Other Connecting Trails / Autres sentiers de liaison
Park, Natural Area / Parc, Espace naturel
Cemetery / Cimetière
Hospital / Hôpital
Beach / Plage
Campground / Camping
Attraction / Attraction
Marina / Marina
Parking / Stationnement
Lookout / Vue panoramique
Shopping / Zone commerciale
Town Hall / Hôtel de ville
Information / Renseignements
Washrooms / W.-C.
Index Map
Map Displayed #1–8
See Profile:
Grimsby
Grimsby

Scale
0 .25 .5 km
N
LAKE / LAC ONTARIO
Legend / Légende
Great Lakes Waterfront Trail / Sentier riverain
On-road / Sur la route
Off-road / Hors route
Connection / Liaison
Alerts / Alertes
2.0 Distance / Distance (km)
Other Connecting Trails / Autres sentiers de liaison
Park, Natural Area / Parc, Espace naturel
Cemetery / Cimetière
Hospital / Hôpital
Beach / Plage
Campground / Camping
Attraction / Attraction
Marina / Marina
Parking / Stationnement
Lookout / Vue panoramique
Shopping / Zone commerciale
Town Hall / Hôtel de ville
Information / Renseignements
Washrooms / W.-C.
Fifty Point
McCollum Rd
Lighthouse
Fifty Point Marina
Fifty Point Conservation Area
Lake Pointe Park
Fishing Pond
Department of National Defense
Winona Rifle Range
Bike Lane
Voie cyclable
Winona Park Rd
John Willson Park
Bellavista Gt
Lido Dr
Riviera Ridge
Winona Rd
Base Line Rd
Creanona Blvd
Fifty Rd
Winston Rd
Kelson Av N
North Service Rd
South Service Rd
QEW
Exit 78
Sortie 78
Casablanca Beach
Casablanca Winery & Inn
Exit 74
Sortie 74
Casablanca Blvd
Niagara Gateway
GO Bus - Grimsby Stn
CN
Hunter Rd
Oakes Rd N
Oakes Rd S
Oakes Rd Park
Livingston Av
Main St W
Barton St
Winona
Winona Park
Highway 8
Fifty Mile Creek
City of Hamilton
Town of Grimsby
Niagara Escarpment
Winona Conservation Area
Bruce Trail
Woolverton Conservation Area
Ridge Rd W
Index Map
Map Displayed #1–9
See Profile:
Grimsby
Great Lakes Waterfront Trail
LUCIDMAP
© Lucidmap Inc. 2018
Greenbelt Route - 470 km signed cycling route from Northumberland to Niagara
Winona Park

1-10

1-8

Great Lakes Waterfront Trail

LUCIDMAP

© Lucidmap Inc. 2018

N

Scale

0 .25 .5 km

Index Map

Map Displayed #1–10

See Profile: Hamilton

# Fruitland

LAKE / LAC ONTARIO

Bike Lanes / Voie cyclables

Bike Lane / Voie cyclable

City of Hamilton

Stoney Creek

Fruitland

Mohawk College

Ferris Park

Hunter Estates Park

Sherwood Park

Sherwood Meadows Pk

Fruitland Cemetery

Mountview Gardens Cemetery

DeWitt Park

Mapledene Park

Memorial Pk

Bayview Park

Waterford Park

Exit 83 / Sortie 83

Bruce Trail

CN

CP

QEW

Legend / Légende

- Great Lakes Waterfront Trail / Sentier riverain
- On-road / Sur la route
- Off-road / Hors route
- Connection / Liaison
- Alerts / Alertes
- 2.0 Distance / Distance (km)
- Other Connecting Trails / Autres sentiers de liaison
- Park, Natural Area / Parc, Espace naturel
- Cemetery / Cimetière
- Hospital / Hôpital
- Beach / Plage
- Campground / Camping
- Attraction / Attraction
- Marina / Marina
- Parking / Stationnement
- Lookout / Vue panoramique
- Shopping / Zone commerciale
- Town Hall / Hôtel de ville
- Information / Renseignements
- Washrooms / W.-C.

1-11

1-9

Great Lakes Waterfront Trail

## Legend / *Légende*

- Great Lakes Waterfront Trail / *Sentier riverain*
- On-road / *Sur la route*
- Off-road / *Hors route*
- Connection / *Liaison*
- Alerts / *Alertes*
- 2.0 Distance / *Distance* (km)
- Other Connecting Trails / *Autres sentiers de liaison*
- Park, Natural Area / *Parc, Espace naturel*
- Cemetery / *Cimetière*
- Hospital / *Hôpital*
- Beach / *Plage*
- Campground / *Camping*
- Attraction / *Attraction*
- Marina / *Marina*
- Parking / *Stationnement*
- Lookout / *Vue panoramique*
- Shopping / *Zone commerciale*
- Town Hall / *Hôtel de ville*
- Information / *Renseignements*
- Washrooms / *W.-C.*

## *Index Map*

Map Displayed #1–11

*See Profile:* **Hamilton**

# Stoney Creek

LUCIDMAP
© Lucidmap Inc. 2018

Scale 0 .25 .5 km

N

LAKE / LAC ONTARIO

Kinsmen Park
Eastport
Pier 25
Pier 24
East Dr Hamilton Bridge
Skyway Park
Fletcher Av
Red Hill Creek
Windermere Basin
Windermere Basin Park
Lakeland Centre
Van Wagners Beach Rd
Exit 90 Sortie 90
Exit 89 Sortie 89
Van Wagner's Beach
Leaside Park
Museum of Steam and Technology
Pedestrian / Cycling Bridge
Park office
Nash Rd N
Confederation Park
Wild Waterworks
Grays Rd Parkette
L P Sayers Park
Lakegate Dr
Drakes Dr
Church St
Edgelake Park
Frances Av
Nikola Tesla Blvd
Grace Av
Glow Park
Dunn Av
Globe Park
HamBur Loop
Exit 88 Sortie 88
North Service Rd
South Service Rd
Grays Rd
Green Rd
Community Av
Teal Av
Parkview West
Brampton St
Rennie St
Parkdale Av
Woodward Av
Parkview East
Red Hill Valley Trail
Red Hill Valley Pkwy
City of Hamilton
Warrington St
Burford Rd
Stoney Creek GO Bus Stop
CN
Parkway
Bancroft St
Nash Rd N
Kenora Av
Centennial Parkway
Cascade St
Covington St
Lake
Lakely
Grayside
Nashdale
Milburn Rd
Brockley Dr
Stoney Creek
Arvin Av
Mahony Park
Barton St E
Melvin Av
Barton St E
Barton St

2-1
1-13
1-11
LUCIDMAP
© Lucidmap Inc. 2018
Index Map
Map Displayed #1–12
See Profile: Hamilton
Hamilton Beach
Scale
0 .25 .5 km
N
Trail continues along Lake Ontario.
Le sentier se poursuit le long du lac Ontario.
Joseph Brant Museum
Joseph Brant
Exit 97
Sortie 97
Greenwood Cemetery
City of Burlington
Burlington Beach Regional Waterfront Park
Northshore Blvd
Busy road crossing
Traversée de rue achalandée
Lakeshore Rd
Beachway Park
QEW
Burlington Bay
Trail continues around Hamilton Harbour.
Le sentier se poursuit autour du port de Hamilton
Trail Loops Under Bridge
Do not cross Easport Drive!
Croisements de la rue sous le pont
Pier 29
Canada Centre for Inland Waters
Eastport Dr
Burlington Bay - James N. Allan Skyway
Beach Strip Lighthouse
Dieppe Veterans' Memorial Park
LAKE / LAC ONTARIO
Exit 93
Sortie 93
Beach Blvd
Pier 28
Hamilton Harbour
Pier 27
Pier 26
Kinsmen Park
Pier 17
Pier 20
Pier 21
Pier 22
Pier 25
Pier 16
City of Hamilton
Pier 18
Pier 23
Pier 24
Windermere Basin
Legend / Légende
Great Lakes Waterfront Trail / Sentier riverain
On-road / Sur la route
Off-road / Hors route
Connection / Liaison
Alerts / Alertes
2.0 Distance / Distance (km)
Other Connecting Trails / Autres sentiers de liaison
Park, Natural Area / Parc, Espace naturel
Cemetery / Cimetière
Hospital / Hôpital
Beach / Plage
Campground / Camping
Attraction / Attraction
Marina / Marina
Parking / Stationnement
Lookout / Vue panoramique
Shopping / Zone commerciale
Town Hall / Hôtel de ville
Information / Renseignements
Washrooms / W.-C.
Great Lakes Waterfront Trail
Nikola Tesla

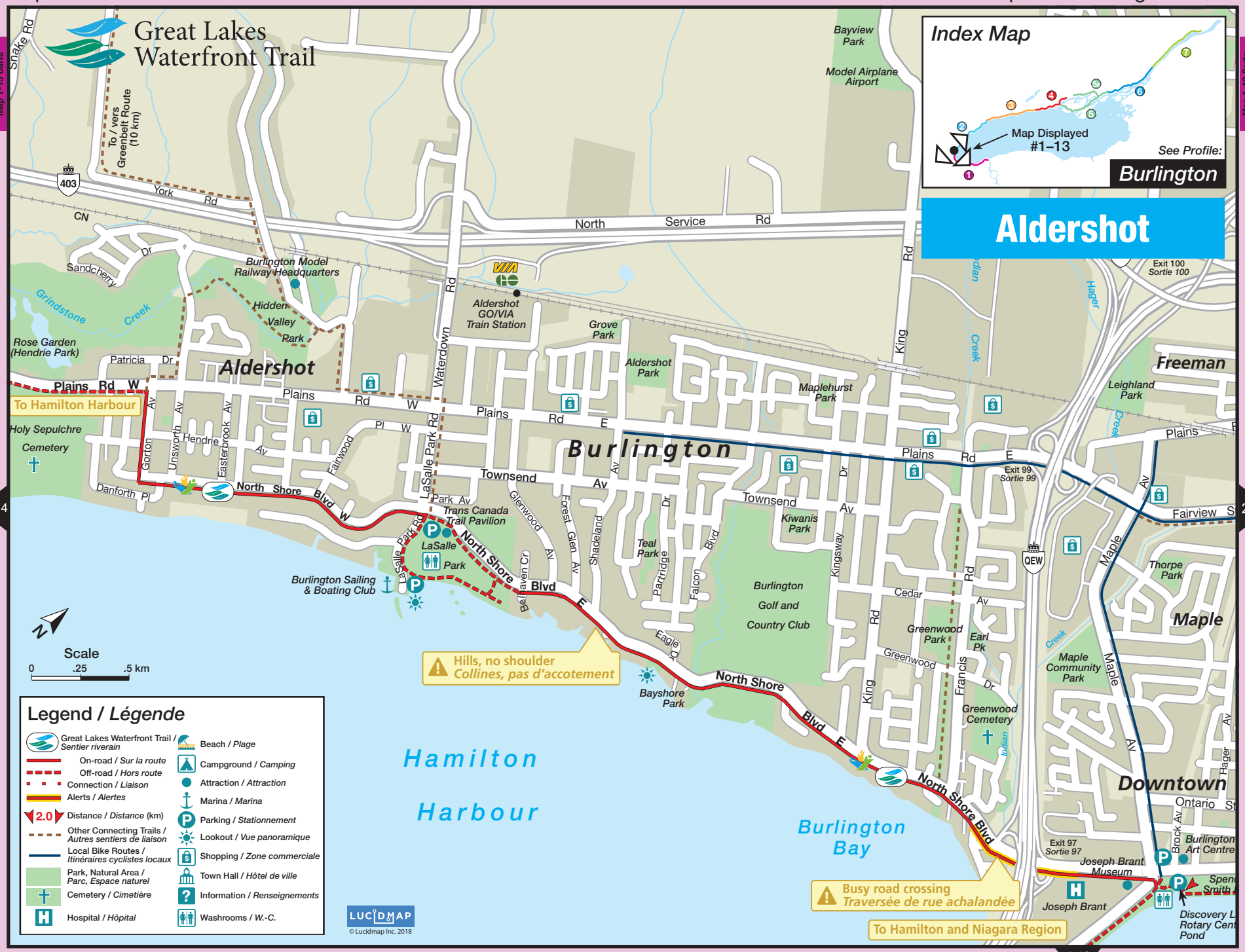
Great Lakes Waterfront Trail
Index Map
Map Displayed #1–13
See Profile: Burlington
Aldershot
To / vers Greenbelt Route (10 km)
Snake Rd
York Rd
403
CN
North Service Rd
Sandcherry Dr
Grindstone Creek
Rose Garden (Hendrie Park)
Burlington Model Railway Headquarters
Hidden Valley Park
Aldershot GO/VIA Train Station
Grove Park
Aldershot Park
Bayview Park
Model Airplane Airport
Patricia Dr
Plains Rd W
To Hamilton Harbour
Holy Sepulchre Cemetery
Hendrie Av
Gorton Av
Unsworth Av
Easterbrook Av
Fairwood Pl
Danforth Pl
Waterdown Rd
LaSalle Park Rd
Park Av
Trans Canada Trail Pavilion
LaSalle Park
Burlington Sailing & Boating Club
North Shore Blvd W
North Shore Blvd E
Burlington
Townsend Av
Glenwood Av
Forest Glen Av
Shadeland Av
Haven Cr
Teal Park
Partridge Dr
Falcon Blvd
Eagle Dr
Kiwanis Park
Kingsway Dr
Burlington Golf and Country Club
Maplehurst Park
King Rd
Cedar Av
Greenwood Park
Greenwood Cemetery
Francis Dr
Earl Pk
Plains Rd E
Exit 99 Sortie 99
Exit 100 Sortie 100
Exit 97 Sortie 97
QEW
Hills, no shoulder
Collines, pas d'accotement
Bayshore Park
Hamilton Harbour
Burlington Bay
Busy road crossing
Traversée de rue achalandée
To Hamilton and Niagara Region
Freeman
Leighland Park
Fairview St
Thorpe Park
Maple
Maple Community Park
Maple Av
Downtown
Ontario St
Brock Av
Burlington Art Centre
Joseph Brant Museum
Joseph Brant
Discovery L
Rotary Cent
Pond
Hager Av
Indian Creek
Scale
0 .25 .5 km
Legend / Légende
Great Lakes Waterfront Trail / Sentier riverain
On-road / Sur la route
Off-road / Hors route
Connection / Liaison
Alerts / Alertes
2.0 Distance / Distance (km)
Other Connecting Trails / Autres sentiers de liaison
Local Bike Routes / Itinéraires cyclistes locaux
Park, Natural Area / Parc, Espace naturel
Cemetery / Cimetière
Hospital / Hôpital
Beach / Plage
Campground / Camping
Attraction / Attraction
Marina / Marina
Parking / Stationnement
Lookout / Vue panoramique
Shopping / Zone commerciale
Town Hall / Hôtel de ville
Information / Renseignements
Washrooms / W.-C.
LUCIDMAP
© Lucidmap Inc. 2018

1-14

2-1

1-12

Legend / Légende
Great Lakes Waterfront Trail / Sentier riverain
On-road / Sur la route
Off-road / Hors route
Connection / Liaison
Alerts / Alertes
2.0 Distance / Distance (km)
Other Connecting Trails / Autres sentiers de liaison
Local Bike Routes / Itinéraires cyclistes locaux
Trail to GO Connector Route / Sentier reliant à GO Transit
On-road / Sur la route
Off-road / Hors route
Park, Natural Area / Parc, Espace naturel
Cemetery / Cimetière
Hospital / Hôpital
Beach / Plage
Campground / Camping
Attraction / Attraction
Marina / Marina
Parking / Stationnement
Lookout / Vue panoramique
Shopping / Zone commerciale
Town Hall / Hôtel de ville
Information / Renseignements
Washrooms / W.-C.
Great Lakes Waterfront Trail
City of Burlington
Burlington
Index Map
Map Displayed #1–14
See Profile: Hamilton
Cootes Paradise
Scale
0 .25 .5 km
N
Hamilton Harbour
Cyclists use trail
Cyclistes, utilisez sentier
Busy Highway Ramp Crossing
Passage à la bretelle d'une autoroute passante
200 Stairs with Bike Trough
Escalier avec tranchée pour bicyclette
Up Hill
Montée
Bridgeview Park
Bridgeview Survey
Beth Jacob Ctr
Beth Jacob Cemetery
Royal Botanical Gardens
Grindstone
Holy Sepulchre Cemetery
Lakins Garden
RBG Centre
Bayview Cemetery & Crematorium
Woodland Cemetery
Willow Point
Willow Cove
Convent
Rock Garden
Valley Inn Rd
Memorial Gardens
Nature Centre
T. B. McQuesten High Level Bridge
Desjardins Canal
ROYAL BOTANICAL GARDENS
Hickory Island
Cootes Paradise
Bull's Point
Cockpit Island
Princess Point
Rat Island
Sassafras Point
Kingfisher Point
Churchill Park - The Aviary
McMaster University
Westdale
City of Hamilton
Harvey Park
Hamilton Harbour Waterfront Trail
Dundurn Castle & Military Museum
Dundurn Park
Cemetery
Kay Drage Park
Strathcona
Victoria Park
Hess Village
Central
Centre Park
Bayfront Park
Macassa Bay
Discovery Centre
Pier 8
Pier 9
Pier 10
Pier 11
Pier 12
HMCS Haida
Royal Canadian Navy
Dock Service Rd
Eastwood Park
Harbour West
Royal Hamilton Yacht Club
Leander Boat Club
Pier 4 Park
Collective Arts Brewing
North Central Park
North End
Hamilton
West Harbour GO Station
Strachan St Park
Worker's Arts & Heritage Centre (Museum of Labour)
James St North Art District
McLaren Pk
Beasley
Beasley Park
Hamilton General
Landsdale
J.C. Beemer Park
FirstOntario Centre
Farmers' Market
Hamilton Place Theatre
Art Gallery
Gore Pk
LUCIDMAP
© Lucidmap Inc. 2018

Map 1-15: Central Hamilton

Map 15 Trail Length: 9.7 km

www.waterfronttrail.org
Map updated June, 2018

# Red Hill Valley

www.waterfronttrail.org
Map updated June, 2018



Map 1-16: Red Hill Valley

Map 16 Trail Length: 14 km

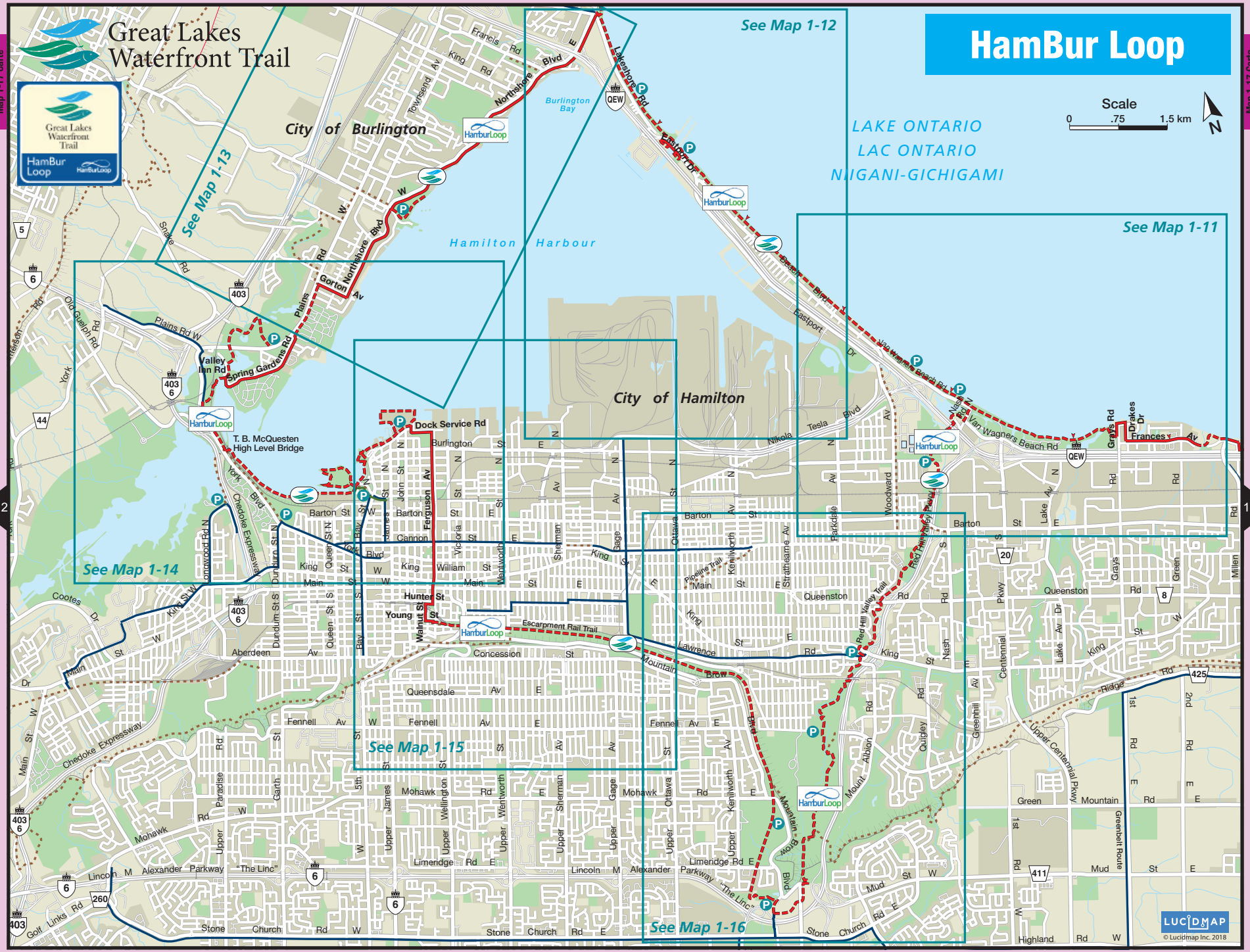
Great Lakes Waterfront Trail
HamBur Loop
Scale
0
.75
1.5 km
N
See Map 1-12
See Map 1-13
See Map 1-14
See Map 1-15
See Map 1-16
See Map 1-11
City of Burlington
City of Hamilton
Hamilton Harbour
Burlington Bay
LAKE ONTARIO
LAC ONTARIO
NIIGANI-GICHIGAMI
T. B. McQuesten High Level Bridge
Escarpment Rail Trail
Dock Service Rd
Valley Inn Rd
Spring Gardens Rd
Plains Rd W
Van Wagners Beach Rd
Eastport Dr
Lakeshore Rd
Northshore Blvd
Burlington St
Barton St
King St
Main St
Cannon St
Queenston Rd
Mohawk Rd
Fennell Av
Upper Limeridge Rd
Upper Mountain Brow Blvd
Upper Centennial Pkwy
Stone Church Rd
Highland Rd
Green Mountain Rd
Mud St
Aberdeen Av
Concession St
Queensdale Av
Lawrence Rd
Red Hill Valley Trail
Pipeline Trail
Greenbelt Route
Chedoke Expressway
Alexander Parkway "The Linc"
Golf Links Rd
Cootes Dr
Olde Guelph Rd
Snake Rd
Frances Av
Drakes Dr
Grays Rd
Millen Rd
LUCIDMAP
© Lucidmap Inc. 2018

1-12

1-10