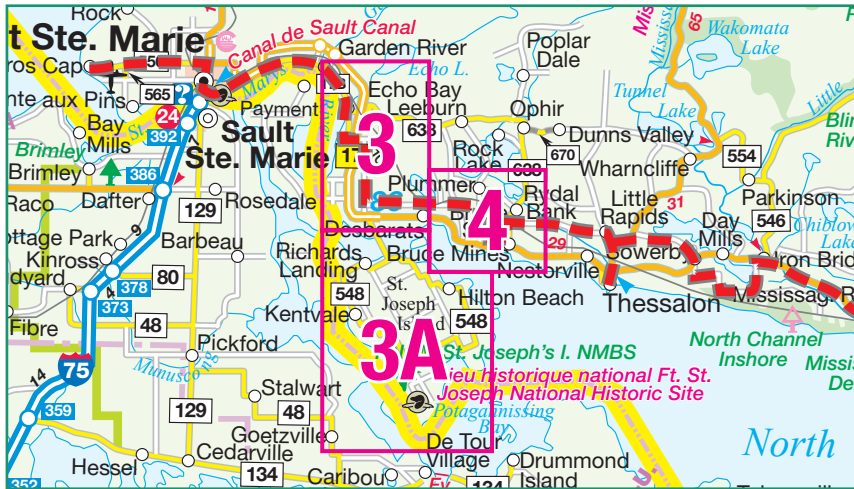


Lake Huron North Channel : Section 2



Highlights of Section 2:

See the Big Loonie, stroll the George Marsh Boardwalk, ride the pastoral hills of Laird Township, where, near Neebish Road, you may glimpse a herd of elk. Travel rural northern roads past the farms of the Mennonites and the Amish, or break at the farmer's market in Desbarats. Enjoy delicious food near the shores of Lake Huron, or take a step further and descend into local history at the Simpson Mine shaft in Bruce Mines.

Trail Runs Along:

Provincial Highway 17B through Echo Bay with a single crossing of Hwy 17. Rolling hills along rural roads with some sections of gravel.

Length: 58km (126km Including St. Joseph Island)

Echo Bay to Bruce Mines & St. Joseph Island

Maps:

Map 3: Echo Bay & Desbarats

Map 3A: St. Joseph Island

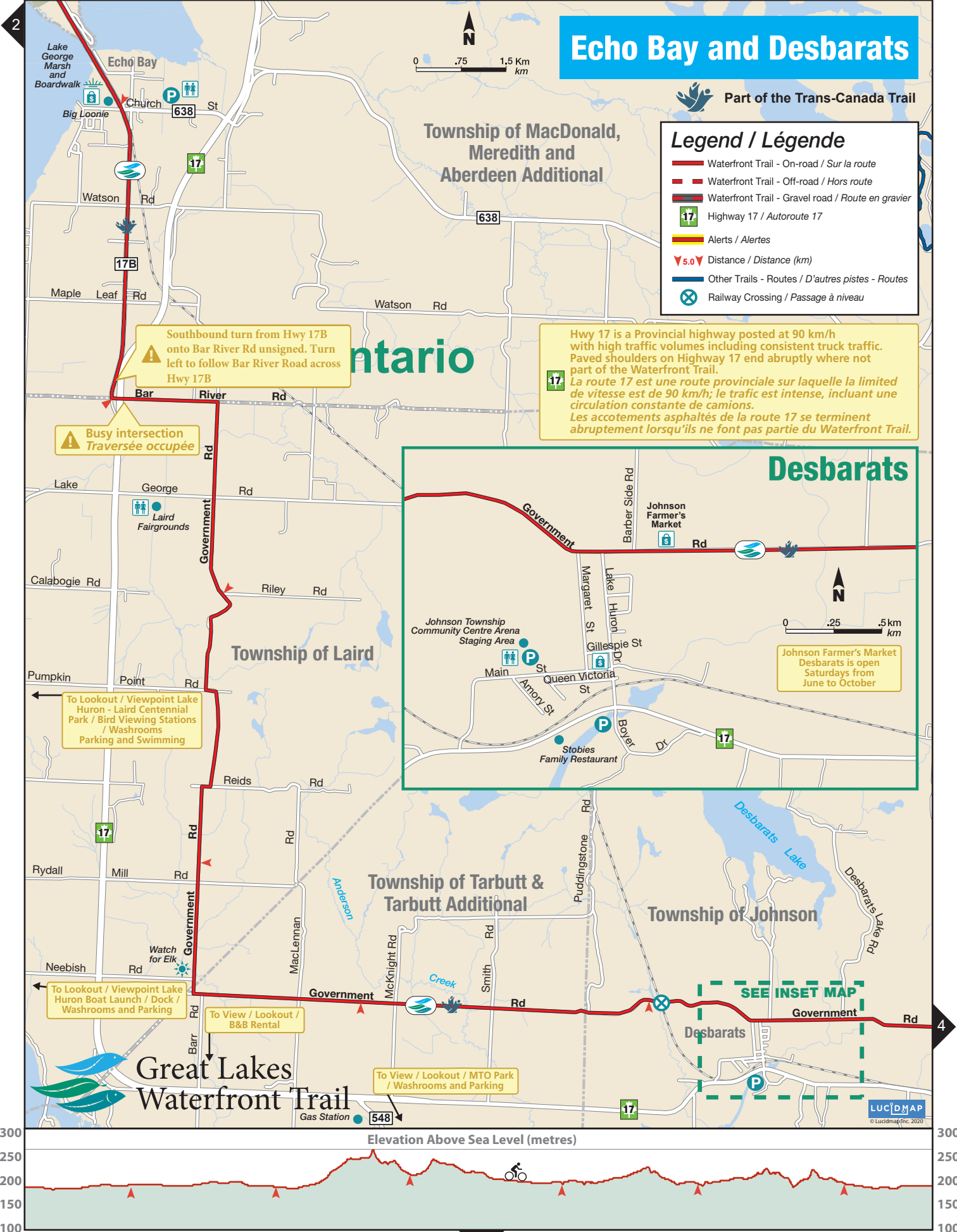
Map 4: Bruce Mines

Map 4A: Bruce Mines

Legend / Légende

	Waterfront Trail - On-road / Sur la route		Washrooms / Washrooms
	Waterfront Trail - Off-road / Hors route		Commercial Area / Zone commerciale
	Waterfront Trail - Gravel road / Route en gravier		Railway Crossing / Passage à niveau
	Waterfront Trail - Proposed / Proposée		Roofed Accommodation / Hébergement avec toiture
	Alerts / Alertes *		Commercial Area / Zone commerciale
	Distance / Distance (km)		Wifi / Wifi
	Other Trails - Routes / D'autres pistes - Routes		Restaurants / Restaurants
	Lake Superior Water Trail / Sentier maritime du lac Supérieur		Liquor Control Board of Ontario / Régie des alcools de l'Ontario
	Hospital / Hôpital		Border Crossing / Poste de frontière
	Attraction / Attraction		Conservation Area / Zone de protection de la nature
	Beach / Plage		Provincial Park / Parc provincial de l'Ontario
	Campground / Camping		Great Lakes Waterfront Trail / Sentier riverain des Grands Lacs
	Information / Renseignements		Trans Canada Trail / Sentier Transcanadien
	Viewpoint / Vue panoramique		Park, Natural Area / Parc, Espace naturel
	Marina / Marina		
	Parking / Stationnement		
	Town Hall / Hôtel de ville		

*Some sections of the Lake Huron North Channel use paved shoulders on Highway 17, a Provincial highway posted at 90 km/h with high traffic volumes including consistent truck traffic.



St. Joseph Island



Legend / Légende

- Waterfront Trail - On-road / Sur la route
- Waterfront Trail - Off-road / Hors route
- Waterfront Trail - Gravel road / Route en gravier
- Waterfront Trail - Proposed Trail / Sentier proposée
- 17 Highway 17 / Autoroute 17
- Alerts / Alertes
- ▼ 5.0 ▼ Distance / Distance (km)
- Other Trails - Routes / D'autres pistes - Routes
- X Railway Crossing / Passage à niveau



Bruce Mines

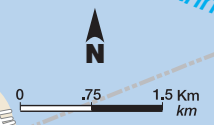
Legend / Légende

- Waterfront Trail - On-road / Sur la route
- Waterfront Trail - Off-road / Hors route
- Waterfront Trail - Gravel road / Route en gravier
- Highway 17 / Autoroute 17
- Alerts / Alertes
- Distance / Distance (km)
- Other Trails - Routes / D'autres pistes - Routes
- Railway Crossing / Passage à niveau



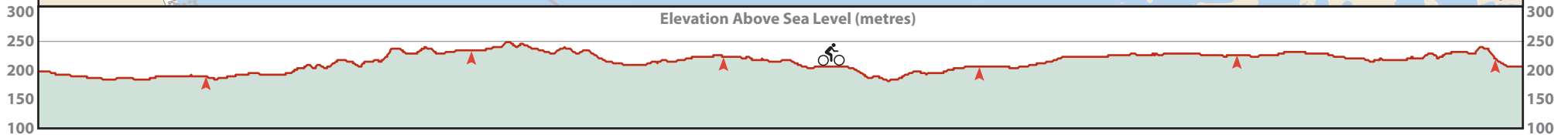
Speed limit 80 km/h / No shoulder
 La limite de vitesse est de 80 km/h / Pas d'accotement

SEE MAP 4A



LUCIDMAP © Lucidmap Inc. 2020

Great Lakes
 Waterfront Trail



Bruce Mines



Part of the Trans-Canada Trail



Legend / Légende

- Waterfront Trail - On-road / Sur la route
- Waterfront Trail - Off-road / Hors route
- Waterfront Trail - Gravel road / Route en gravier
- Highway 17 / Autoroute 17
- Alerts / Alertes
- Distance / Distance (km)
- Other Trails - Routes / D'autres pistes - Routes
- Railway Crossing / Passage à niveau



Speed limit 80 km/h / No shoulder
La limite de vitesse est de 80 km/h / Pas d'accotement