

INDEX

A

40 Bay St. (Toronto, Ont. 120

access, 59-61, 64-66, 68-71, 77, 99, 103, 108, 110, 113, 115, 119-120, 123-124, 126, 131, 147-149, 153

accessibility, 64-66, 68-70, 86, 109, 123, 126

acid rain, 24, 39

The Adequacy of the Existing Environmental Planning and Approvals Process for the Ganaraska Watershed, 88

Adirondack Trail (N. Y.), 86

affordable housing, 28, 33, 76, 84, 103, 15, 118-119, 129, 146

aggregate resources, 23-24, 89

agreements, 20, 51, 84

agriculture, 24, 43, 45, 52, 154-155

air pollution, 37-41, 53, 58, 93, 100

air pollution indices, 39

air quality, 21, 37-39, 41, 136

airports, 32, 120, 126, 154

airsheds, 38, 53

Ajax (Ont.), 62, 68, 150, 153

Almack, Lorne, 154

apartment vacancy rates, 33

Aquarium of Metropolitan Toronto, 65

Areas of Concern. *See* Great Lakes Areas of Concern

Arrowhead Metals Ltd., 118

Ashbridge's Bay Marsh (Toronto, Ont.), 25, 33

Ashbridge's Bay (Toronto, Ont.), 33, 53

Ataratiri (Toronto, Ont.), 72, 120

Atlantic Packaging Products Ltd., 57

Aurora (Ont. 37

automobile emissions, 40-41

B

bald eagle, 44

Bathurst St. (Toronto, Ont.), 134

Bay St. (Toronto, Ont.), 66

beach closings, 31, 35, 37, 51-52, 90

beaches, 21, 58, 74, 96, 140

Better Living Centre (Exhibition Place, Toronto, Ont.), 127

Bill C-27. *See* *Railway Relocation Act*

Bill C-73. *See* *Crown Corporations Dissolution or Transfer Authorization Act*

bioregions, 37

bird migration, 58

birds, 18, 42-45, 55, 58, 74

bird-watching, 99, 126

Black Creek Project, 55

black tern, 53

black-crowned night heron, 44

blanding's turtle, 43

Bloor St. Viaduct (Toronto, Ont.), 36

Bluffer's Park (Scarborough, Ont.), 76, 147-149

Board of Trade of Metropolitan Toronto, 63

Bond Head Bluffs (Newcastle, Ont.), 56, 153

Bowmanville Creek (Newcastle, Ont. 72, 153

Bowmanville Harbour (Newcastle, Ont.), 150

Bowmanville (Ont. 150

Bowmanville (Ont.). Town Council, 150

Brimley Road (Scarborough, Ont.), 147

Bronte Creek (Oakville, Ont.), 72, 110

Bronte Outer Harbour (Halton, Ont.), 107, 110

Brookmount Rd. (Toronto, Ont.), 146

BRPM. *See* Canada. Bureau of Real Property Management

Bruce Trail Association, 88

Bruce Trail (Ont.), 86, 88

built heritage, 63, 74, 84, 86

Burlington Beach (Ont.), 107-110

Burlington (Ont.), 86, 107

Burlington (Ont. City Council, 108-109

Burlington (Ont.: Municipality), 73, 107, 110

Burloak Park (Burlington, Ont.), 107-108, 110



caddisfly, 55

California, 41

Canada. Bureau of Real Property Management, 134

Canada. Dept. of Energy, Mines, and Resources, 143

Canada. Dept. of Fisheries and Oceans. Small Craft Harbours Branch. Ontario Region, 107

Canada. Dept. of National Defence, 124

Canada. Environment Canada, 62, 96, 143

Canada. Environment Canada. Canadian Wildlife Service, 99

Canada goose. *See* giant Canada goose

Canada. Industry, Science, and Technology Canada, 143

Canada Malting site (Toronto, Ont.), 129

Canada. Minister of Public Works, 129-130

- Canada. Minister of State (Privatization and Regulatory Affairs), 130
- Canada Post Corporation, 112
- Canada Post site (40 Bay St.). *See* 40 Bay St.
- Canada. Public Works Canada, 129
- Canada. Royal Commission on the Future of the Toronto Waterfront, 21, 28, 51, 56-57, 65, 76, 79, 83-84, 88-89, 92, 94-98, 100, 103, 107, 109, 111, 115, 122, 128, 130-131, 143, 145, 147, 151, 154
- Canada. Royal Commission on the Future of the Toronto Waterfront. Housing and Neighbourhoods Work Group, 76
- Canada. Royal Commission on the Future of the Toronto Waterfront. Parks, Pleasures, and Public Amenities Work Group, 74, 76
- Canada. Transport Canada, 154
- Canada. Treasury Board, 129, 134
- Canadian Arsenals site (Mississauga, Ont.), 112
- Canadian Environmental Law Association, 85
- Canadian National Exhibition, 126
- Canadian National Railways, 131-132, 134
- Canadian Pacific Limited, 131-132, 134
- Canadian Sport Fishing Hall of Fame, 111
- Canadian Water and Wastewater Association, 96
- carp, 45
- Carruther's Creek (Ajax, Ont.), 56, 153
- Castle Frank (Toronto, Ont.), 36
- CELA. *See* Canadian Environmental Law Association
- Centennial of the Ontario Provincial Parks System, 88
- Central* concept, 104
- Central Area Plan (Toronto, Ont.), 129, 132
- Central Lake Ontario Conservation Authority, 102, 150-151
- Central Park (New York, N. Y.), 124
- Central Waterfront (Toronto, Ont.), 28, 65, 70-71, 120-123, 128, 131, 136-137, 140-141, 145-146
- Centre for Green Enterprise and Industry, 141, 143-144
- Centre for the Great Lakes, 85
- CFCs. *See* Chlorofluorocarbons
- The Changing Atmosphere: A Call to Action*, 41
- Cherry Beach (Toronto, Ont.), 21, 74, 140
- CHIN picnic (Toronto, Ont.), 126
- Chlorofluorocarbons, 41
- City of Toronto. *See* Toronto (Ont.). City Council
- clean-up, 28, 37, 47, 55, 90-92, 95, 137, 145
- clearing of land, 22, 43. *See also* deforestation
- Clement, John, 133
- CLOCA. *See* Central Lake Ontario Conservation Authority

CN. *See* Canadian National Railways

CN Tower (Toronto, Ont.), 120, 132

CNE. *See* Canadian National Exhibition

common tern, 53

community facilities, 64, 77, 113, 119, 129-130, 146

commuters, 32

conservation authorities, 58, 88-90, 99, 101-103, 153

contaminated groundwater, 28

contaminated sediments, 27, 35, 37, 51, 90, 93-94, 97, 115-116

contaminated soils, 27-28, 38, 136-137

co-operation, 37, 47, 52, 55, 83, 95, 98-99, 107, 130-131, 145. *See also* intergovernmental co-operation

Corbett Creek (Oshawa, Ont.), 57

The Core of the Central Waterfront, 131

cormorant, 44

Coronation Park (Toronto, Ont.), 124, 129

CP Rail. *See* Canadian Pacific Limited

Credit River (Mississauga, Ont.), 72, 87, 111-112

Credit Valley Conservation Authority, 111-112

creeks, 35, 45, 56-57, 72-73, 110, 112, 115, 153

Crown Corporations Dissolution or Transfer Authorization Act, 130

Crown land, 24, 110

CVCA. *See* Credit Valley Conservation Authority



Darlington Nuclear Generating Station, 153

Davis, William, 134

DDT, 44

deflector arms, 116-117

deforestation, 22-24, 36, 43

de-industrialization, 113, 117, 119, 127

density, 65, 88, 113-117, 119, 134, 146

development freezes, 130

diversity, 42, 53-56, 63, 65, 86, 98, 101

Don River (Toronto, Ont.), 25, 36-37, 44, 47, 72-74, 140, 145, 147

Don River Watershed, 21, 42-43, 145

Don Valley Brick Works, 76

Don Valley Parkway (Toronto, Ont.), 37

Don Valley (Toronto, Ont.), 21, 42, 74, 101, 122, 140, 145

Don Valley Wildlife Corridor, 140

Draft Discussion Paper on Remedial Options, 94-95

Draft Shell Lands Secondary Plan, 110

dredging, 22, 25, 52, 94

drinking water, 24, 33, 35, 45, 51-52, 96

Dufferin St. (Toronto, Ont.), 126

Duffin Creek (Ajax, Ont.), 72-73, 76, 87, 153

Dumez (France), 142


Durham (Ont.) Regional municipality, 22, 102, 150-153

Durham (Ont. Regional municipality) Planning Committee, 83

Durham Region Field Naturalists, 57, 153

Dylex site (Toronto, Ont.), 120, 129

E



EAAC. *See* Ontario Environmental Assessment Advisory Committee

East Bayfront (Toronto, Ont.), 21, 79, 83, 120, 136-137, 140-141, 145

East Point Park Master Plan/Environmental Assessment, 147, 149

East Point Park (Scarborough, Ont.), 97, 147

Eastern Beaches (Toronto, Ont.), 58, 108, 146

economic growth, 28-29, 47

ecosystem approach, 17-21, 23, 33, 45-46, 51, 71, 83-86, 89, 91, 94, 111, 115, 119-120, 144-145, 153

Ecosystem Charter for the Great Lakes, 21

ecosystem indicator species, 55, 99

ecosystems, 18-19, 21-23, 25, 37-38, 41, 44-47, 53-58, 83, 90, 98, 99

education, 74, 76, 149

effluent, 37, 93, 96

electricity, 29

EMMP. *See* Environmental Management Master Plan

employment, 29, 117-118, 127, 140-141

endangered species, 43, 99

energy resources, 29, 62

Environment Canada. *See* Canada. Environment Canada

Environment in Transition: A Report on Phase I of an Environmental Audit of Toronto's East Bayfront and Port Industrial Area, 21, 51, 137

Environmental Assessment Act, 115-116, 147, 149

Environmental Audit of the East Bayfront and Port Industrial Area, 21, 28, 41, 83, 136, 144

Environmental Management Master Plan/Public Amenity Scheme, 114-117

environmental protection, 56-58, 60, 62, 65, 84, 88, 90, 102, 113, 119, 147-148, 153

environmentally friendly industry, 59, 62, 142, 144

erosion, 22, 58, 69, 73, 102-103, 107, 110, 112, 149, 153

The Esplanade (Toronto, Ont.), 25, 124, 131

Etobicoke Creek (Etobicoke, Ont.), 35, 112

Etobicoke Motel Strip. *See* Motel Strip (Etobicoke, Ont.)

Etobicoke (Ont.), 60, 65, 113-118

Etobicoke (Ont.). City Council, 95, 113-114, 118-119

eutrophication, 18, 51-52

Exhibition Place (Toronto, Ont.), 72, 97, 120, 123, 126-128

F

federal government, 33, 41, 59, 83-85, 92, 94-95, 110, 112, 127, 129-132, 136, 138, 146, 154-155

federal lands, 83-84, 112, 129, 134, 154

Federal Nut and Bolt, 118

Federal Water Policy, 96

Federation of Ontario Naturalists, 55, 85

festivals, 126, 128

Fifth Biennial Report under the Great Lakes Water Quality Agreement of 1978, 84, 90

financial districts, 120, 129, 134

fish, 18-19, 23-24, 27, 35-36, 42-45, 51-52, 54, 76, 88, 98

fish stocking, 99

fisheries, 18-19, 43, 55, 112. *See also* sport fisheries

flooding, 31, 102-103, 110, 112, 153

flying squirrel, 45

FON *See* Federation of Ontario Naturalists

Food Products building (Exhibition Place, Toronto, Ont.), 127

Fort York (Toronto, Ont.), 120, 123-124, 128

Forty Bay St. (Toronto, Ont.). *See* 40 Bay St. (Toronto, Ont.)

Fourteen Mile Creek (Hamilton, Ont.), 57, 110

Frenchman's Bay (Pickering, Ont.), 56, 153

Front St. (Toronto, Ont.), 131

Fundamentals: The Basis for the Mississauga Waterfront Plan, 111

funding, 85, 94-95, 103, 107, 110-112, 116-117, 124, 128, 148-150, 153

G

Ganaraska Region Conservation Authority, 150

Ganaraska River (Ont.), 88

Ganaraska Trail (Ont.), 86

Ganaraska Valley (Ont.), 86

garbage. *See* solid waste

Gardiner Expressway (Toronto, Ont.), 70-72, 120, 122, 132, 135

- Gardiner/Lake Shore Corridor (Toronto, Ont.), 70-72, 120-122, 132
- Gardiner/Lake Shore Task Force. *See* Task Force on the Gardiner/Lake Shore Corridor
- General Motors of Canada Limited, 57
- giant Canada goose, 56, 99
- glaciation, 22-24
- global warming, 41
- GLWQA. *See* Great Lakes Water Quality Agreement
- GO Transit, 32, 122, 126, 132
- Goodyear Canada Inc., 118
- Gore Park (Toronto, Ont.), 124
- GPP. *See* Gross Provincial Product
- Graham Creek (Newcastle, Ont.), 57, 153
- Grand Harbour development project (Etobicoke, Ont.), 115
- Grand Trunk Railway, 131
- gravel. *See* aggregate resources
- GRCA. *See* Ganaraska Region Conservation Authority
- Great Britain. Countryside Commission, 101
- Great Lakes, 21, 37, 45, 51, 84, 90, 92
- Great Lakes Areas of Concern, 33, 35, 93-94, 115
- Great Lakes Basin, 18, 20-21, 33, 44, 90-91, 98
- Great Lakes, Great Legacy?*, 22
- Great Lakes Science Centre, 109-110
- Great Lakes Water Quality Agreement, 20, 33, 51, 84
- Great Toronto Fire (1904), 131
- Greater Toronto Area, 21-25, 28-33, 37-46, 51-56, 59-64, 68, 72-73, 83, 86, 88, 91-94, 96, 101-106, 113, 119-120, 127, 135-137, 146
- Greater Toronto Bioregion, 22-25, 27-28, 31, 36-39, 42, 45-47, 52, 83, 85-88, 90-91, 98
- Greater Toronto Coordinating Committee, 83, 103-104
- A Green Strategy for the Greater Toronto Waterfront: Background and Issues*, 56, 86, 102
- greenhouse effect, 41
- The Greenspace Strategy for the Greater Toronto Region: A Conservation Vision for the 21st Century*, 86
- greenways, 45, 58, 62-65, 68, 72-74, 86, 108-110, 112, 140, 153
- Greenwood Race Track (Toronto, Ont.), 120, 145-146
- Grindstone Creek (Burlington, Ont.), 72, 110
- Gross Provincial Product, 28
- groundwater, 21-23, 28, 37, 45, 88-90, 104
- GTA. *See* Greater Toronto Area

GTCC. *See* Greater Toronto Coordinating Committee

Guild Inn (Scarborough, Ont.), 87, 147, 149

Guselle, Katherine, 88



habitat, 25, 35-37, 42, 45, 51-58, 87, 99, 101, 103, 110, 112, 153. *See also* wildlife habitat

Hack, Gary, 129

Halton (Ont.), 22, 30, 58, 93, 107-110

Halton Region Conservation Authority, 107, 110

Halton Region Waterfront Plan, 107, 110

Hamilton Harbour (Hamilton, Ont.), 33, 91

Harbour Commissioners Act (1964), 138

Harbour Square (Mississauga, Ont.), 11

Harbourfront Corporation, 115, 128-130

Harbourfront Corporation. Board of Directors, 128, 130-131

Harbourfront Foundation, 128-129

Harbourfront LRT, 122, 126

Harbourfront (Toronto, Ont.), 65, 69, 72, 77, 97, 118, 120, 124, 131-132, 134-135

harbours, 25, 97, 111

hazardous wastes, 31, 37, 92

Heads of Council Committee (Greater Toronto Area, Ont.), 83

headwaters, 24, 73, 88, 102, 104, 136, 150

Healthy Toronto 2000, 33, 134

Hearn Generating Station. *See* R. L. Hearn Generating Station (Toronto, Ont.)

herring, 42-43

herring gull, 44

Highland Creek (Scarborough, Ont.), 147

Highland Creek Marsh (Scarborough, Ont. 147

high-rise buildings, 65, 116

Highway 401, 32

highways, 25, 32, 37, 68, 70, 72, 122

historic buildings, 74

historic preservation, 74, 126-127

HLRT. *See* Harbourfront LRT

HMCS York (Toronto, Ont.), 123-124, 128

Hough, Michael, 100

house sparrow, 45

housing, 28, 33, 76, 84, 146. *See also* affordable housing; residential development

Housing and Neighbourhoods: the Liveable Waterfront, 146'

Hubbard, Marie, 83

human settlement, 24-25, 33, 42

Humber Bay East Park (Etobicoke, Ont.), 65

Humber Bay (Etobicoke, Ont.), 115

Humber River (Etobicoke, Ont.), 72, 87, 115

Humber River Watershed, 95

Humber Sewage Treatment Plant, 115-116

Hyde Park (London, England), 124



IJC. *See* International Joint Commission

Improved Lakefill Quality Control Program, 97

income tax, 28

industrialization, 24

industry, 28, 31, 52, 59-60, 117-118, 138, 142, 151. *See also* environmentally friendly industry

intergovernmental co-operation, 33, 35, 37, 47, 72, 83, 91, 95, 99, 119, 131, 136-137, 145, 155

Interim Report, 1989, 83, 94, 96, 106, 117, 128, 136, 138, 147

International Joint Commission, 33, 35, 37, 83, 90-94, 115

International Trade Centre, 127-128

interpretive centres, 76, 87

intervenor funding, 116-117

investment, 123-124, 128

Izzard, Dorothy, 89



J. C. Saddington Park (Mississauga, Ont.), 111

Javits Center (New York, N. Y.), 27

Johns-Manville site (Scarborough, Ont.), 146, 149

Joshua Creek (Oakville, Ont.), 56, 112

jurisdiction, 46-47, 83-85, 90, 95, 124, 136, 145, 151



Kanter, Ron, 89, 103-104

Kew Beach Residents Association, 53

King Business Centre, 124, 127


Kingston Rd. (Toronto, Ont.), 146

Klinger, Xenia, 62



Lake Erie, 18-19

Lake Ontario, 21-25, 31, 33, 37-38, 42, 44, 58, 72, 84, 91-92, 100, 106-107

- Lake Ontario Toxics Management Plan, 33, 91-92
- Lake Scugog, 22, 24
- Lake Simcoe, 22, 24
- Lake St. (Toronto, Ont.), 146
- Lake Superior, 38
- lakefilling, 23, 25, 27-28, 58, 94, 96-98, 102, 107-111, 113-115, 117, 131-132, 149. *See also* landfilling
- Lakefront Promenade Park (Mississauga, Ont.), 111
- Lake Shore Boulevard (Toronto, Ont.), 70-72, 111, 120, 122, 124, 126, 128, 132, 145-146
- Lakeview Generating Station (Mississauga, Ont.), 29
- Land Management Study for the Port Credit Harbour Area*, 111
- Land Use Planning for Housing*, 76, 84
- landfilling, 28, 30, 42, 45, 131. *See also* lakefilling
- landscape design, 60-62, 65-66, 70, 77-78, 117, 126
- land-use planning, 28, 59, 63-65, 68, 72, 83, 85, 88-90, 116, 118, 122-128, 144, 150, 154
- legislation, 85, 92, 100-101
- Leslie Street Spit (Toronto, Ont.), 21, 25, 45, 54, 74, 97, 120, 126, 140
- Lester B. Pearson International Airport, 32, 126
- links, 21, 24, 45, 60, 63-64, 68, 72-73, 78, 86-88, 103, 107, 126, 140, 146, 148, 152
- Loblaws site (Toronto, Ont.), 120, 129
- Lockwood Rd. (Toronto, Ont.), 146
- Long Branch Village (Etobicoke, Ont.), 118
- LOTMP. *See* Lake Ontario Toxics Management Plan
- Lower Don River. *See* Don River (Toronto, Ont.)
- Lower Don Task Force. *See* Task Force to Bring Back the Don
- The Lower Yonge Street Urban Design Study*, 122
- LRT. *See* Harbourfront LRT
- Lynde Creek (Whitby, Ont.), 56, 72, 153
- Lynde Shores Secondary Plan, 150, 153
- Lynde Shores (Whitby, Ont.), 150
- Lyonnaise des Eaux (France), 142
- Lyonnaise des Eaux-Dumez (France), 142
- M** 
- MacDonald, Helen, 102
- Macintyre, John, 58
- MacKay, Elmer, 130
- Main Sewage Treatment Plant (Toronto, Ont.), 31, 41, 53

map turtle, 43

Marathon Realty Company Limited, 134

Marie Curtis Park (Etobicoke, Ont.), 112

Marina del Ray development project (Etobicoke, Ont.), 115

marinas, 77, 102, 107, 147

marshes, 24-25, 33, 42-43, 56-57, 84, 116-117, 152-153. *See also* wetlands

Martin Goodman Trail, 79, 86, 122, 126, 140, 149

Martin, Luciano, 53

mayflies, 18-19

McCormick Center (Chicago, Ill.), 127

McDermid, John, 130

McGuinness Distillers Ltd., 118

McKeough, Darcy, 130

McLaughlin Bay (Ont.), 56, 153

McLaughlin, Stephen G., 134

McLean, Bill, 68, 73

McLeod, Lyn, 103

Metro Centre, 131-133

Metro Toronto Remedial Action Plan, 52, 93-94

Metro Toronto Remedial Action Plan. Public Advisory Committee, 21, 94-95

Metro Toronto Waterfront Area of Concern, 94

Metropolitan Toronto and Region Conservation Authority, 25, 68-69, 72-73, 86, 97, 147, 149-150, 153

Metropolitan Toronto and Region Conservation Authority. Water and Related Land Management Advisory Board, 147

Metropolitan Toronto (Ont.), 22, 31, 33, 35, 52, 76, 83, 93, 130, 132, 148

Metropolitan Toronto (Ont.). Commissioner of Planning, 118

Metropolitan Toronto (Ont.). Council, 118-119, 122-123, 128

Metropolitan Toronto (Ont.). Parks and Property Dept., 147, 149

Metropolitan Toronto (Ont. Waterfront Committee, 62

migration, 45, 58

milk snake, 53

Miller, Sarah, 94-95

Mimico Creek (Etobicoke, Ont.), 87, 115

ministerial zoning orders, 130

MISA. *See* Municipal-Industrial Strategy for Abatement

MISA Sewer Use Control Program. *See* Municipal-Industrial Strategy for Abatement. Sewer Use Control Program, 1994

Mississauga (Ont. 57, 60, 63

Mississauga (Ont.) City Council, 64, 111-112

Mississauga Waterfront Plan, 64, 112

mixed use, 59, 63, 65, 76, 79, 111, 114, 144

MNR. *See* Ontario. Ministry of Natural Resources

model sewer use by-law, 84, 93. *See also* sewage treatment

MOE. *See* Ontario. Ministry of the Environment

Molson site (Toronto, Ont. 120, 124, 129

Moore, Richard, 78

moratoria, 97-98, 119

MOT. *See* Ontario. Ministry of Transportation

Motel Strip (Etobicoke, Ont.), 66, 109, 114-117

Motel Strip Secondary Plan, 113-115

MTRCA. *See* Metropolitan Toronto and Region Conservation Authority

municipal government, 58, 66, 83, 85, 88-89, 92, 96, 99, 101, 104, 150, 152

Municipal-Industrial Strategy for Abatement, 36, 92

Municipal-Industrial Strategy for Abatement. Sewer Use Control Program, 1994, 93

Municipality of Metropolitan Toronto. *See* Metropolitan Toronto (Ont.)

museums, 129

Music Building (Exhibition Place, Toronto, Ont.), 123

muskellunge, 42-43

N

National Research Council of Canada, 143

native species, 55, 99-101

natural areas, 54-57, 64-65, 78, 87, 90, 102, 108, 120, 152. *See also* wilderness areas

natural heritage, 63, 72, 84, 86

Natural Sciences and Engineering Research Council Canada, 143

nautical centres, 129

Neptune Meters Canada Limited, 118

Newcastle (Ont. 107. 54

Newcastle (Ont. Town Council, 150

Niagara Escarpment (Ont.), 22, 24, 88

Niagara Peninsula (Ont. 106-107

Niagara River, 91

Nodal concept, 104

North Toronto Sewage Treatment Plant, 37

Noxell (Canada) Corporation, 118

Noxzema company. *See* Noxell (Canada) Corporation

NSERC. *See* Natural Sciences and Engineering Research Council Canada



Oak Ridges Moraine (Ont.), 22, 24, 36-37, 45, 72-73, 86, 88-90, 103-106

Oakville Harbour, 107, 110

Oakville (Ont.), 87, 107, 110

Oakville (Ont. Town Council, 66, 108-109

Official Plan Part II: Railway Lands, 134

official plans, 58, 84, 88, 107, 112-113, 119, 129, 133, 148-150, 152

Olympic Games, 128

Olympic Stadium (Toronto, Ont.), 126, 128

OMB. *See* Ontario Municipal Board

Ontario. Minister of Municipal Affairs and Housing, 104, 119

Ontario. Minister of the Environment, 7

Ontario. Ministry of Industry, Trade and Technology, 143

Ontario. Ministry of Natural Resources, 55, 99, 103, 153

Ontario. Ministry of the Environment, 35, 41, 44, 92, 115, 143

Ontario. Ministry of Transportation, 110

Ontario Environmental Assessment Advisory Committee, 88-89, 115

Ontario Government Building (Exhibition Place, Toronto, Ont.), 123

Ontario Hydro, 110, 112, 153

Ontario Jockey Club, 145-146

Ontario Municipal Board, 115, 116, 132, 134

Ontario Place (Toronto, Ont.), 97, 120, 123-124, 126-128

Ontario Research Foundation. *See* ORTECH INTERNATIONAL

Ontario Wildlife Working Group, 98

open space, 46, 62-66, 68, 84, 86, 103, 108-110, 115, 146, 148, 150

ORTECH INTERNATIONAL, 143

Oshawa Creek (Oshawa, Ont. 72, 153

Oshawa Creek valley, 150

Oshawa Harbour Commission, 150, 154

Oshawa Harbour Development Plan. A Report to the Oshawa Harbour Commission, 154

Oshawa (Ont.), 59, 68, 86, 106

Oshawa (Ont.) City Council, 57, 150, 154

Oshawa Second Marsh, 56-57, 150, 153

Outer Harbour Marina (Toronto, Ont.), 140

Outer Harbour Sailing Federation, 77, 140

ozone, 39-41

P

PACT. *See* Pickering Ajax Citizens Together for the Environment

Palace Pier (Etobicoke, Ont.), 14-115

Parkdale Deck (Toronto, Ont.), 68-69

Parkdale (Toronto, Ont. 68, 126

Parking Authority of Toronto, 141

parks, 24-25, 54, 63, 76, 79, 87, 97, 102-103, 107, 115, 124, 126, 128, 129, 140, 147, 153

Parks and Recreation Federation of Ontario, 58, 100

Partnership Agreements. *See* Waterfront Partnership Agreements

passenger pigeon, 43

PCB. *See* polychlorinated biphenyls

Peacock, Hugh, 57

Peel (Ont.: Regional municipality), 22, 37, 93

pesticides, 35, 37, 44-45

petroleum refineries, 28-29

Petticoat Creek (Pickering, Ont. 153

Pickering Ajax Citizens Together for the Environment, 73

Pickering Nuclear Generating Station, 29, 153

Pickering (Ont.), 150, 154

Pickering Rural Association, 154

piping plover, 43

The Plan for Downtown Toronto,

Plan for the Railway Lands: Progress Report, Part II, 133-134, 136

Planning Act (1983), 83, 85, 90, 110, 112, 115-117, 119, 136, 152

plants, 39, 53, 54, 58, 74

pollution, 21, 27-28, 33-39, 43, 51, 58, 60, 76. *See also* air pollution, water pollution

polychlorinated biphenyls, 35, 37, 44-45

population, 28-29, 64, 103-104, 107, 113

port administration, 138

Port Credit Harbour (Mississauga, Ont.), 112

Port Credit Harbour & Waterfront Concept, 111

Port Credit Yacht Club, 111

Port Granby Creek (Durham, Ont.: Regional municipality), 57

Port Hope (Ont.), 33

Port Industrial Area (Toronto, Ont.). *See* Port Industrial District (Toronto, Ont.)

Port Industrial District (Toronto, Ont.), 21, 25, 28, 41, 53, 83, 120, 136-138, 140-141, 145

Port of Oshawa, 59, 150

Port of Toronto, 59, 120, 136-137

Port Union (Scarborough, Ont.), 60, 149

Port Whitby Ontario Harbour Master Plan:
Draft, 150

Port Whitby Secondary Plan, 150

ports, 25, 59, 137

poverty, 33

PPG Canada Inc., 57, 118

Princes' Gates (Exhibition Place, Toronto,
Ont.), 126

programming, 69, 77, 128-130

provincial government, 35, 83-85, 88-90,
92, 94-99, 103, 108, 110, 112, 115, 117,
119, 122, 127-128, 130-131, 136, 145-
148, 152, 155

provincial interest, 90, 110, 112, 115, 19,
136, 152

public consultation, 72, 84-85, 107, 145

public hearings, 52-53, 57, 63-64, 73-74, 79,
83, 86, 88-89, 93, 96, 100, 102-103, 109,
117, 121, 129

Public hearings: Environment and Health,
94, 96, 115-116

Public hearings: A Green Strategy for the
Greater Toronto Waterfront, 52-53

public participation, 55, 72, 84-85, 88, 92,
98, 102, 107, 119, 148

public transit systems, 40, 66, 68, 72, 79, 84,
122, 124, 126, 146

public utilities, 29, 31, 41, 53, 61-62, 87,
112, 142, 151, 153

Pumphouse Marsh (Oshawa, Ont.), 56-57,
153

PWC. *See* Canada. Public Works Canada

Q

Queen Elizabeth Building (Exhibition Place,
Toronto, Ont.), 127

Queen's Quay (Toronto, Ont.), 124-126, 129

R

R. L. Hearn Generating Station (Toronto,
Ont.), 53

railway corridors, 25, 68, 71, 120, 122-123,
131, 132-134, 136

The Railway Lands: Basis for Planning,
132

*The Railway Lands: Proposed Goals and
Objectives*, 132, 135-136

*Railway Lands Part II: Development
Concept*, 133

*Railway Lands Part II: Implementation
Strategy*, 134

*Railway Lands Part II: Memorandum of
Conditions*, 133-135

Railway Lands Steering Group, 132-133

Railway Lands (Toronto, Ont.), 72, 120,
123, 129, 131-134

Railway Relocation Act, 132

rainfall, 24, 31, 35-36, 96

Rainsford Rd. (Toronto, Ont. 146

RAP. *See* Remedial Action Plan

Ratray Marsh (Mississauga, Ont. 25, 57

Rawson Academy of Aquatic Sciences, 21

recommendations, 84-85, 88-90, 92, 94, 96, 99, 101, 103-104, 107, 110-111, 119, 122, 128-130, 134, 136, 138, 144, 148, 155

recreation, 24-25, 61-65, 73, 76-77, 86, 88, 101, 102, 107-108, 111, 123, 148, 150, 152

recycling, 30

red fox, 45

redbelly snake, 53

redevelopment. *See* urban renewal

Redpath Sugars, 137

Region of Durham. *See* Durham (Ont. Regional municipality)

Region of Halton. *See* Halton (Ont.

regional development, 45, 53, 57, 72, 89-90, 113-115, 118-119, 154

regulations, 92-93, 100-101, 103

Remedial Action Plan, 33, 35, 84-85, 91 94-96

residential development, 53, 60, 108, 113, 118, 151-152

restoration of water quality, 19-20, 33, 37, 55, 76, 88, 90-92, 94, 96, 102

river valleys, 21, 24, 45, 86, 103-106, 136, 147-149


rivers, 21-24, 31, 35-37, 42, 44-45, 72-76, 88, 95, 111-112, 115, 146-147

Rosetta McClain Gardens (Scarborough, Ont.), 147-148

Rouge Park (Scarborough, Ont.), 147

Rouge River (Scarborough, Ont.), 35, 44, 72, 87, 146-148

Rouge Valley (Scarborough, Ont.), 45, 147-148

S 

S. B. McLaughlin lands (Etobicoke, Ont.), 114

safety, 68-70, 86, 149

SAGA. *See* Save the Ganaraska Again

sailing clubs, 77

salmon, 36, 42, 76

Sauriol, Charles, 36

Save the Ganaraska Again, 88

Save the Oak Ridges Moraine, 89

Scarborough Bluffs, 58, 69, 87, 108, 146, 148

Scarborough Heights Park (Scarborough, Ont.), 147

Scarborough (Ont.), 60, 69, 146

Scarborough (Ont. City Council, 147-148

Scarborough (Ont. Waterfront Committee, 148-149

sea lamprey, 23, 45

seasonal use, 59, 62, 65, 107, 123-124, 126

Seaton Community (Pickering, Ont. 154-155

seawalls, 23

secondary plans, 112-115, 117, 119, 149

sewage, 18, 31-36, 45, 53, 93, 96

sewage treatment, 31, 33, 35, 84, 93, 96

sewage treatment plants, 31-37, 41, 53, 61, 92-93, 96, 115-116, 147

sewer overflows, 36-37

sewers, 31-32, 35, 37

Shell House lands (Oakville, Ont.), 108, 110

Shinn, Karey, 53

Shoreacres Creek (Hamilton, Ont.), 57, 110

shorelines, 22, 25, 27, 42-43, 58, 60-61, 87, 97-98, 107-112, 114-115, 117, 131, 146-148, 151, 153

Short, Bob, 63

Sinclair, Bruce G., 119

Sixteen Mile Creek (Oakville, Ont.), 72, 110

SkyDome (Toronto, Ont.), 120, 123, 129, 135

soil contamination. *See* contaminated soils

solid waste, 28-30

Soper Creek (Newcastle, Ont.), 72, 153

South Oshawa Residents Association, 57

South Riverdale (Toronto, Ont.), 21, 41, 120

Special Advisory Committee on the Environment. *See* Toronto (Ont.). Special Advisory Committee on the Environment, 41

Spencer Smith Park (Burlington, Ont.), 107, 110

spiny softshell turtle, 43, 53

SPOF II. *See* *Strategic Plan for Ontario Fisheries II*

sport fisheries, 43, 45, 99

Spread model, 104

St. James Town (Toronto, Ont. 118

St. Lawrence Neighbourhood (Toronto, Ont.), 118

St. Lawrence Park Group, 79

St. Lawrence Park (Toronto, Ont. 72

St. Lawrence Seaway, 23, 45

St. Mary's Cement Corporation, 59, 150

stinkpot turtle, 43

stonehooking, 25

Stoney Creek (Hamilton, Ont. 106-107

STORM. *See* Save the Oak Ridges Moraine

storm sewers, 37

stormwater run-off, 31-32, 45, 53, 58, 96, 116-117

STPs. *See* sewage treatment plants

Strachan Avenue (Toronto, Ont. 126, 134

Strategic Plan for Ontario Fisheries II, 55, 98

Strategies to Realize the Mississauga Waterfront Plan: Implementation, 111

streams, 25, 36, 53, 55, 88, 102

Strebig, Marion, 55, 102

streets, 66, 124, 126, 134, 146

subway systems, 32

sulphur dioxide, 39

Sunbeam Corporation (Canada) Ltd., 118

surface water, 23, 25, 96

sustainable development, 83, 109, 155

Sweeney, John, 104, 119, 130



Tansley, Arthur, 18

Task Force on the Gardiner/Lake Shore Corridor, 122-123, 146

Task Force to Bring Back the Don, 47, 55, 74, 145

TAWMS. *See* Toronto Area Watershed Management Strategy, 1986

Taylor, Mark, 74

TEDCO. *See* Toronto Economic Development Corporation

Teron, William, 78

Thames River (London, England), 76

THC. *See* Toronto Harbour Commissioners

Thomas Merrick House (Oakville, Ont.), 87

Tip Top Tailors site. *See* Dylex site (Toronto, Ont.)

Tivoli Gardens (Copenhagen, Denmark), 126

Tommy Thompson Park (Toronto, Ont.) 76, 120. *See also* Leslie Street Spit

Toronto Area Watershed Management Strategy, 1986, 53

Toronto Census Metropolitan Area 29 33

Toronto Economic Development Corporation, 140, 142-144

Toronto Harbour Commissioners, 25, 33, 131-132, 136, 138, 140, 144

Toronto Harbour Commissioners Act (1911), 136, 138

Toronto Historical Board, 123

Toronto Island Airport, 120, 138

Toronto Islands, 21, 41, 97, 120, 123

Toronto New Business Development Centre, 141

Toronto (Ont.), 22, 31, 35, 39, 59, 68, 83-84, 106, 128-129, 131, 134, 142

Toronto (Ont.). City Council, 32, 40-41, 47, 66, 86, 100, 124, 128-132, 134, 136, 140-141, 144-145

Toronto (Ont. Dept. of Public Works, 95

Toronto (Ont. Land Use Committee, 132

Toronto (Ont.) Planning Dept., 32, 133, 134

Toronto (Ont.). Special Advisory Committee on the Environment, 40-41

Toronto Outer Harbour (Toronto, Ont. 85

Toronto Terminal Railway Corridor, 134-135

Toronto Transportation Terminal Task Force, 132

Toronto Waterfront Regeneration Land Trust, 144-145

Toronto Waterfront Remedial Action Plan, 94

Town of Oakville. *See* Oakville (Ont.

toxaphene, 38

toxins, 21-22, 31, 35-37, 41-45, 90-92, 96

trade centres, 126

traffic, 32, 138, 149

trails, 60, 61, 72, 77, 79, 84, 86-88, 90, 110, 112, 122, 124, 126, 140, 147-148

transportation , 32, 62, 68, 70-72, 106-107, 113, 119-120, 124, 128, 134

transportation corridors, 25, 37, 41-42, 45, 68, 70-72, 86, 120-121, 133

trees, 24, 55, 58, 62, 74, 100-102, 124


Trees Act, 100-101

Trees Ontario Foundation, 101

Trinity Bellwoods Park (Toronto, Ont.), 124

trout, 42, 88

TTR Corridor. *See* Toronto Terminal Railways Corridor

U 

UNEP. *See* United Nations Environment Programme.

Union Station (Toronto, Ont. 120, 131-132, 134-136

United Nations Environment Programme, 144

United States, 41, 84, 86, 91, 142

universities and colleges, 144

Unwin St. (Toronto, Ont.), 140

urban renewal, 28, 53, 60, 66, 72, 79, 87, 109-115, 119-120, 123-124, 127, 131, 145-146, 149, 154

urbanization. 24-25. 45. 47. 150

V

valleys, 72-73, 88, 90, 102, 108, 110, 12, 153

views, 62, 64-66, 77, 87, 115

Vision 2020: A Plan for the Mississauga Waterfront, 111

visual access. *See* views



waste disposal, 28, 30-31, 61-62, 103

wastewater discharges, 31, 36-37, 84, 96

water conservation, 37, 53, 62, 96

water filtration plants, 61-62

water pollution, 18, 21, 25, 35-37, 53, 76, 90-92, 96, 115, 136

water quality, 19, 27, 33, 35, 37, 51, 54, 76, 84, 90-92, 95-96, 110, 113, 115. *See also* restoration of water quality

water transportation, 68, 72, 106-107

Waterfront Industrial Park (Toronto, Ont.), 140

Waterfront Partnership Agreements, 84-85, 93, 95, 103, 110, 112, 120, 148, 152-153

The Waterfront Plan for the Metropolitan Toronto Planning Area, 111

Waterfront Trail, 84-88, 110, 112, 122, 126, 140, 148-149, 153

Waterfront Trail Association, 72, 88

Waterfront Transportation in the Context of Regional Transportation, 137

waterlots, 110, 131

watersheds, 21-22, 35, 37, 42-43, 47, 53, 58, 72, 88, 95, 100, 103, 136, 147, 156

waterways. *See* creeks, rivers, streams

Welsh, Jane, 63

West Side Beach Marsh (Newcastle, Ont.), 56, 153

Westgate, John, 74, 76

wetlands, 22, 24-25, 42-43, 54, 56-57, 84, 90, 116, 153. *See also* marshes

Whitby Harbour, 153

Whitby (Ont. 63

Whitby (Ont.). Town Council, 150, 153

wilderness areas, 54, 64-65, 78. *See also* natural areas

wildlife, 21, 33, 42-46, 51, 53-55, 74, 88, 90, 96, 98, 102, 112

wildlife habitat, 21, 25, 27, 35, 37, 42, 45, 51-58, 87, 90, 112

Wilmot Creek (Newcastle, Ont.), 56, 72, 153

wind, 62

Wiseman, Jim, 73

wood turtle, 43, 53

Woodbine Ave. (Toronto, Ont.), 145-146

World Trade Centre (Toronto, Ont.), 141

Y

York (Ont.), 22, 88, 93

York (Ont.). City Council, 32

York (Ont.: Regional municipality), 37

Z

zebra mussel, 23, 45

Zeidler, Eberhard, 129

Zero Discharge, 33, 91

zoning, 112, 118, 133-134, 146